

HIGH STREET

NOTES

THIS DRAWING FORMS PART OF A SURVEY OF THE TOMBS IN THE CHURCHYARD AND OTHER ASSOCIATED TOMBS AND MONUMENTS CARRIED OUT IN 2011 & 2012 BY THE FRIENDS OF HORNSEY CHURCH TOWER IN CONJUNCTION WITH THE HORNSEY HISTORICAL SOCIETY


TOMB LOCATIONS ARE BASED ON A MEASURED SURVEY OF THE CHURCHYARD CARRIED OUT ON BEHALF OF THE FRIENDS OF HORNSEY CHURCH TOWER BY RANDALL SURVEYS IN 1997

TOMBS ARE NUMBERED AS LISTED IN 1987 BY THE NORTH MIDDLESEX FAMILY HISTORY SOCIETY

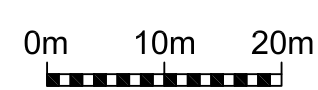
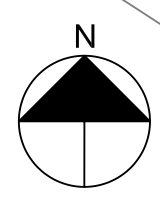
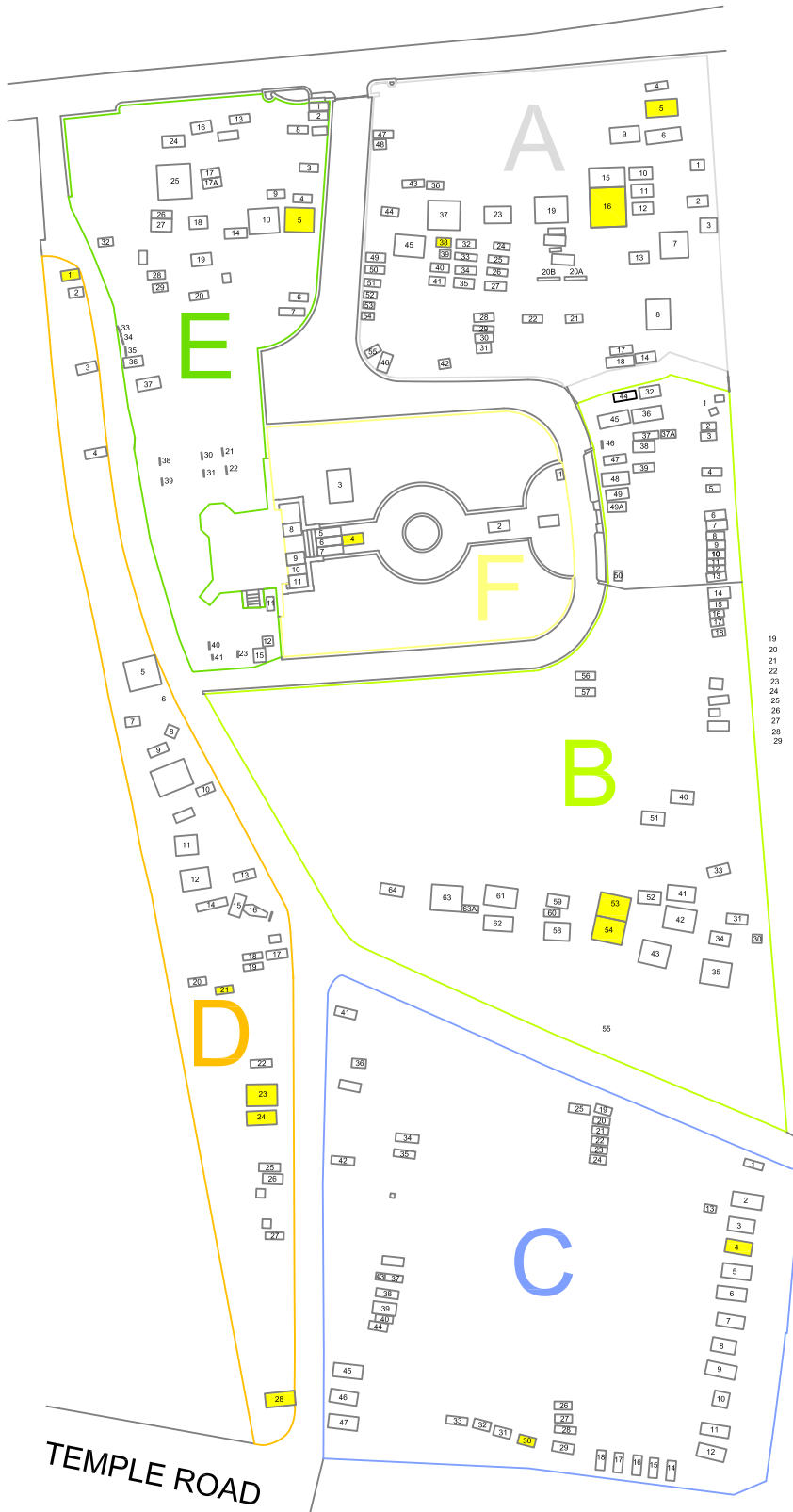
SOME TOMBS ARE NOW NOT VISIBLE AND 'FLOATING' NUMBERS SHOW TOMBS WHERE LOCATIONS CANNOT NOW BE CONFIRMED WITHOUT FURTHER EXTENSIVE UNCOVERING TO CHECK THAT THEY STILL EXIST

TOMBS WHICH WERE DIMENSIONALLY RECORDED IN 1997 AND WHICH CAN NOW NOT BE LINKED TO THE 1989 NUMBERING ARE SHOWN UN-NUMBERED

KEY

 TOMBS OF SIGNIFICANT PEOPLE

- A5 - ROGERS
- A16 - WARE
- A38 - POLLARD
- B53 - LINZEE
- B54 - WARNER
- C4 - LONG AND WALKER
- C30 - TOULMIN SMITH
- DI - POULTON
- D21 - van de LINDE
- D23 - PEACOCK
- D24 - BLOCK
- D28 - PEACOCK (DAUGHTERS)
- E5 - TURNER
- F4 - BASSETT



CHURCH LANE

TEMPLE ROAD

ST. MARY'S HORNSEY
CHURCHYARD TOMB ZONES
TOMBS OF SIGNIFICANT PEOPLE