

HIGH STREET

NOTES

THIS DRAWING FORMS PART OF A SURVEY OF THE TOMBS IN THE CHURCHYARD AND OTHER ASSOCIATED TOMBS AND MONUMENTS CARRIED OUT IN 2011 & 2012 BY THE FRIENDS OF HORNSEY CHURCH TOWER IN CONJUNCTION WITH THE HORNSEY HISTORICAL SOCIETY

TOMB LOCATIONS ARE BASED ON A MEASURED SURVEY OF THE CHURCHYARD CARRIED OUT ON BEHALF OF THE FRIENDS OF HORNSEY CHURCH TOWER BY RANDALL SURVEYS IN 1997

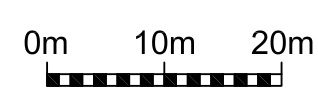
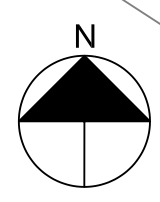
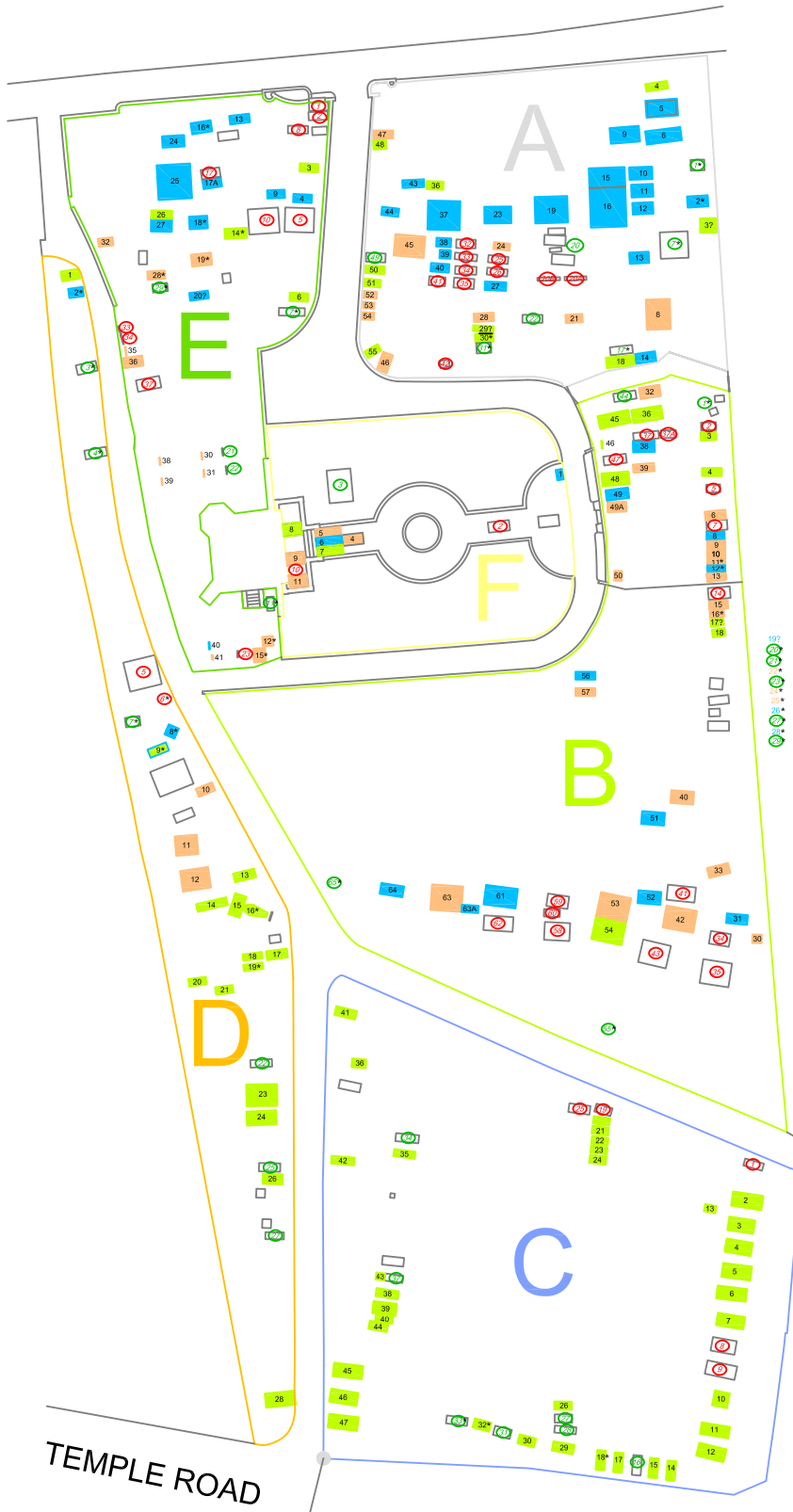
TOMBS ARE NUMBERED AS LISTED IN 1987 BY THE NORTH MIDDLESEX FAMILY HISTORY SOCIETY

SOME TOMBS ARE NOW NOT VISIBLE AND 'FLOATING' NUMBERS SHOW TOMBS WHERE LOCATIONS CANNOT NOW BE CONFIRMED WITHOUT FURTHER EXTENSIVE UNCOVERING TO CHECK THAT THEY STILL EXIST

TOMBS WHICH WERE DIMENSIONALLY RECORDED IN 1997 AND WHICH CAN NOW NOT BE LINKED TO THE 1989 NUMBERING ARE SHOWN UN-NUMBERED

KEY

- TOMBS DATED PRIOR TO 1800
- TOMBS DATED BETWEEN 1800 & 1840
- TOMBS DATED AFTER 1840
- TOMBS WITH FIRST DATE ILLEGIBLE WHEN RECORDED IN NORTH MIDDLESEX FAMILY HISTORY SURVEY AND NOT FOUND IN 2011-12 SURVEY
- TOMBS WITH FIRST DATE ILLEGIBLE WHEN RECORDED IN NORTH MIDDLESEX FAMILY HISTORY SURVEY AND FOUND IN 2011-12 SURVEY
- TOMBS RECORDED IN NORTH MIDDLESEX FAMILY HISTORY SURVEY NOT RECORDED IN THE 2011-12 FOHCT SURVEY ARE MARKED WITH AN ASTERISK AND LISTED BELOW
- AREA A  
A1, A2, A3, A7, A17, A29, A30, A31
- AREA B  
B1, B11, B12, B16, B17, B19, B20, B21, B22, B23, B24, B25, B26, B27, B28, B29, B55, B65
- AREA C  
C18, C32, C33
- AREA D  
D2, D3, D4, D6, D7, D8, D9, D16, D19
- AREA E  
E5, E7, E11, E12, E14, E15, E16, E18, E19, E20, E28, E29
- ? TOMBS WITH FIRST DATE ILLEGIBLE DATED FROM EARLIEST DATE VISIBLE NOW OR RECORDED IN NMFHS SURVEY



CHURCH LANE

TEMPLE ROAD

ST. MARY'S HORNSEY  
CHURCHYARD TOMB ZONES  
ANNOTATED TO SHOW TOMB DATES